WAAS CH 62934 W35A	APP CRS 356°	Rwy ldg 4200 TDZE 1319 Apt Elev 1325

RNAV (GPS) RWY 35
SCRIBNER STATE (SCB)

NA

DME/DME RNP-0.3 NA. Use Fremont altimeter setting, when not received use Wahoo altimeter setting and increase all DA 24 feet and all MDA 40 feet. Helicopter visibility reduction below ¾ SM NA. Baro-VNAV NA.

MISSED APPROACH: Climb to 3300 direct AXODE and hold.

FET AWOS-3	OMAHA APP CON	CTAF
121.275	120.1 354.05	122.9

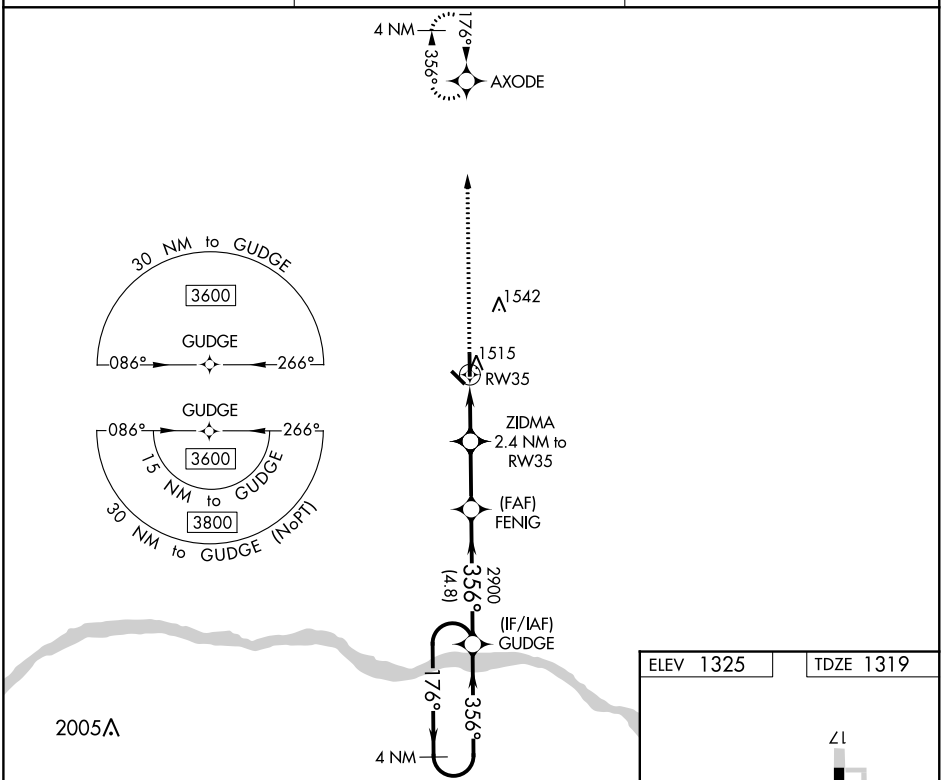

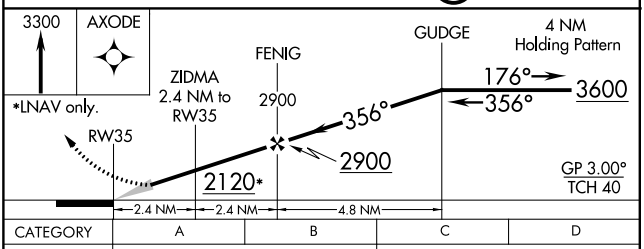

CATEGORY	A	B	C	D
LPV DA	1606-1 287 (300-1)		NA	
LNAV/VNAV DA	1744-1½ 425 (500-1½)		NA	
LNAV MDA	1840-1 521 (600-1)		NA	
C CIRCLING	1900-1 575 (600-1)		NA	

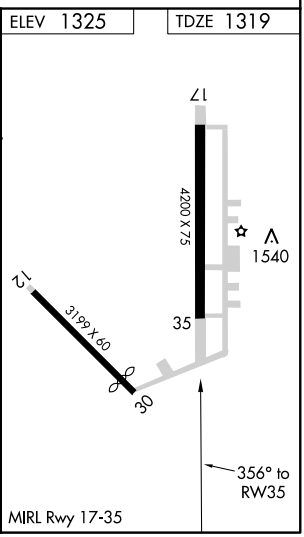

NC-2, 25 FEB 2021 to 25 MAR 2021