

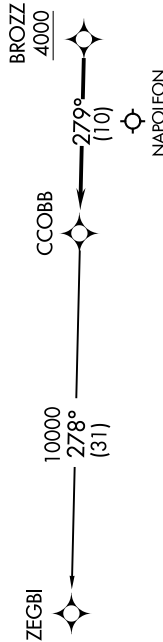

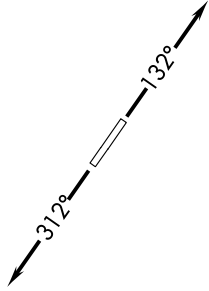
EC-1, 25 FEB 2021 to 25 MAR 2021

**TOP ALTITUDE:  
ASSIGNED BY ATC**

- NOTE: RNAV 1.
- NOTE: RADAR required.
- NOTE: DME/DME/IRU or GPS required.
- NOTE: Turbojet departures at/above 10000, maintain 280K until advised by ATC.
- NOTE: For use by aircraft filed at or below FL220, or as assigned by ATC.
- NOTE: CAUTION: Parachute jumping 6 NM SW of BROZZ, 3 NM radius of Napoleon Airport (3NP) at or below 17999 (SR-SS).

TAKEOFF MINIMUMS:  
Standard.

AWOS-3  
118.875  
CLNC DEL  
121.725  
CTAF  
123.0  
DETROIT DEP CON  
132.35 284.0



NOTE: Chart not to scale.

**DEPARTURE ROUTE DESCRIPTION**

TAKEOFF RUNWAY 13: Climb on heading 132° or as assigned for RADAR vectors to cross BROZZ at or above 4000, thence....  
TAKEOFF RUNWAY 31: Climb on heading 312° or as assigned for RADAR vectors to cross BROZZ at or above 4000, thence....

....on track 279° to CCOBB, then on (transition). Maintain ATC assigned altitude, expect filed altitude 10 minutes after departure.

ZEGBI TRANSITION (CCOBB2.ZEGBI):

EC-1, 25 FEB 2021 to 25 MAR 2021