APP CRS	Rwy ldg	6004
348°	TDZE	360
	Apt Elev	364

RNAV (GPS) RWY 35
MOUNT PLEASANT RGNL (OSA)

For uncompensated Baro-VNAV systems, LNAV/VNAV NA below -15°C (5°F) or above 48°C (118°F). DME/DME RNP-0.3 NA. When local altimeter setting not received, use Paris altimeter setting and increase all DA/MDA 120 feet, increase LNAV/VNAV visibilities ½ mile all Cats, LNAV visibilities ¼ mile all Cats and circling visibilities ¼ mile all Cats. VDP and Baro-VNAV NA when using Paris altimeter setting.

MISSED APPROACH: Climb to 2000 direct AVORE and hold.

AWOS-3	FORT WORTH CENTER	UNICOM
119.775	132.025 360.75	122.7 (CTAF) L

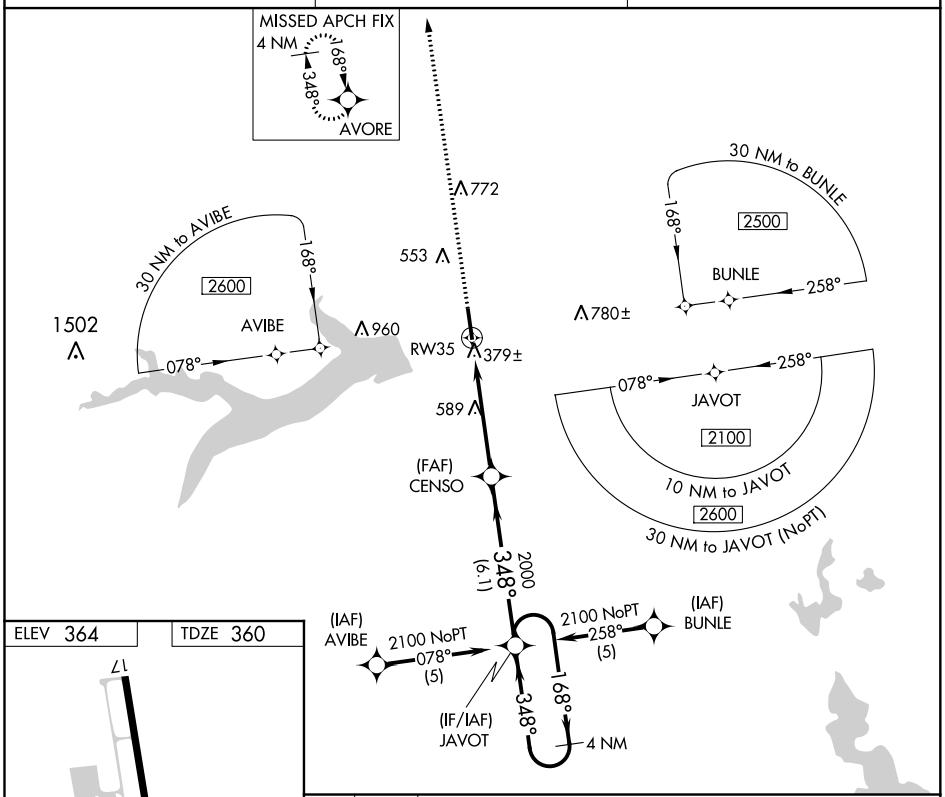

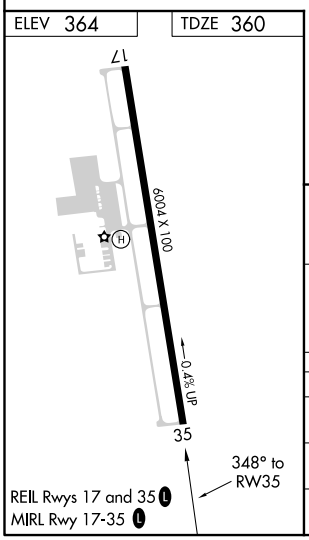

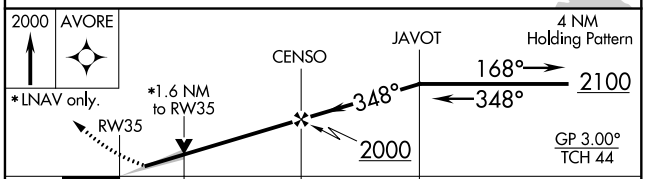

CATEGORY	A	B	C	D
LNAV/VNAV DA	700-1¼ 340 (400-1¼)			
LNAV MDA	900-1 540 (600-1)		900-1½ 540 (600-1½)	900-1¾ 540 (600-1¾)
CIRCLING	900-1 536 (600-1)		900-1½ 536 (600-1½)	920-2 556 (600-2)

SC-2, 25 FEB 2021 to 25 MAR 2021