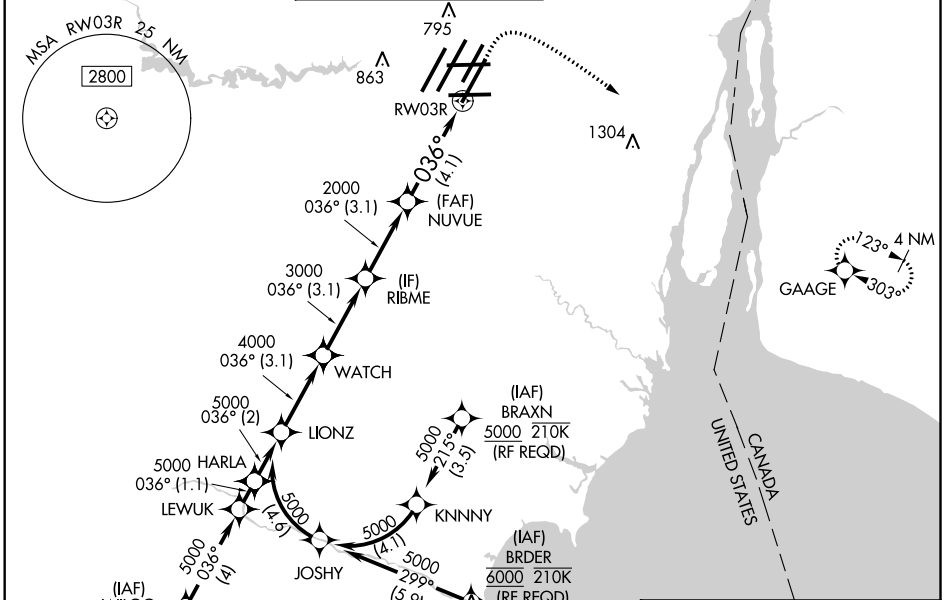


APP CRS	Rwy Idg	10001
036°	TDZE	633
	Apt Elev	645

RNAV (RNP) X RWY 3R

DETROIT METROPOLITAN WAYNE COUNTY (DTW)

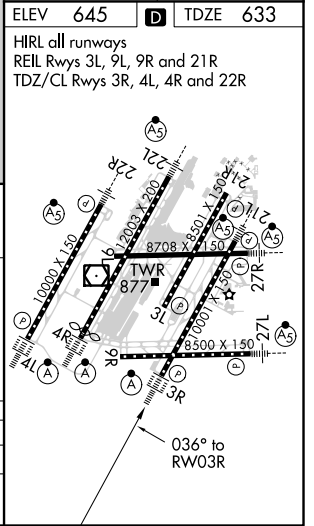
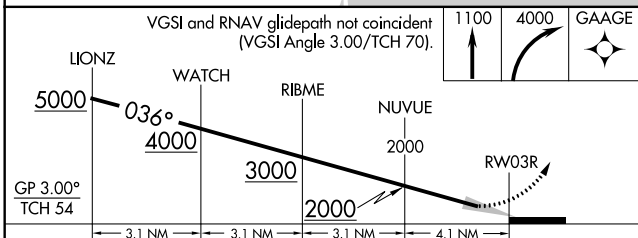
RNP AR APCH.		ALSF-2		MISSED APPROACH: Climb to 1100 then climbing right turn to 4000 direct GAAGE and hold.	
Simultaneous approach authorized. For uncompensated Baro-VNAV systems, procedure NA below -19°C or above 54°C.					
D-ATIS	DETROIT APP CON	METRO TOWER	GND CON	CINC DEL	CPDLC
133.675	125.15 284.0	118.4 317.725	121.8 (NW) 119.45 (NE) 132.725 (SW) 119.25 (SE)	120.65	



EC-1, 25 FEB 2021 to 25 MAR 2021

EC-1, 25 FEB 2021 to 25 MAR 2021

ELEV	645	TDZE	633
HIRL all runways			
REIL Rwy's 3L, 9L, 9R and 21R			
TDZ/CL Rwy's 3R, 4L, 4R and 22R			



CATEGORY	A	B	C	D
RNP 0.30 DA		1021/35	388 (400-%)	

AUTHORIZATION REQUIRED